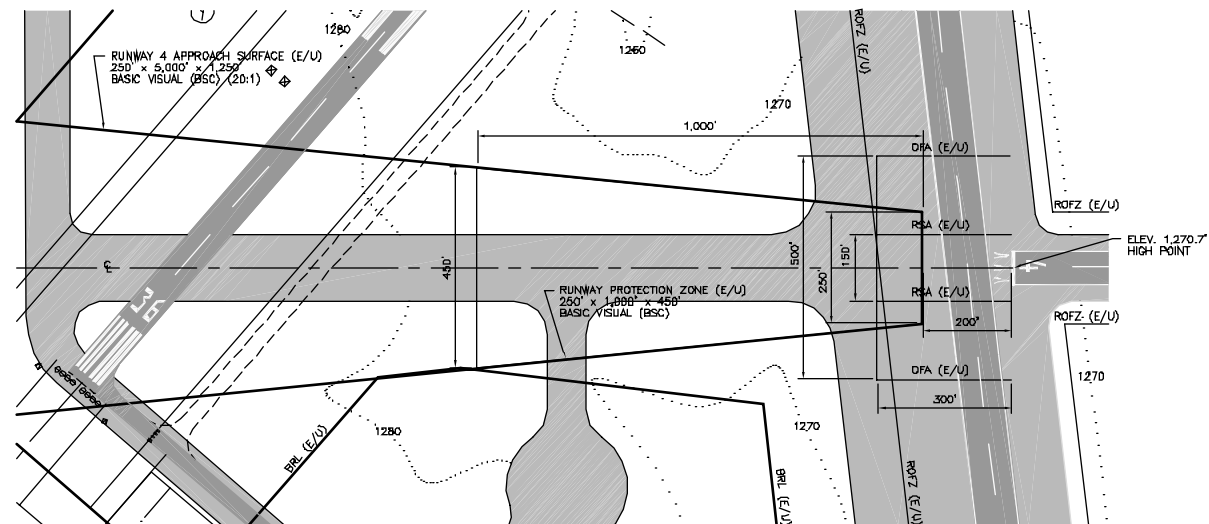
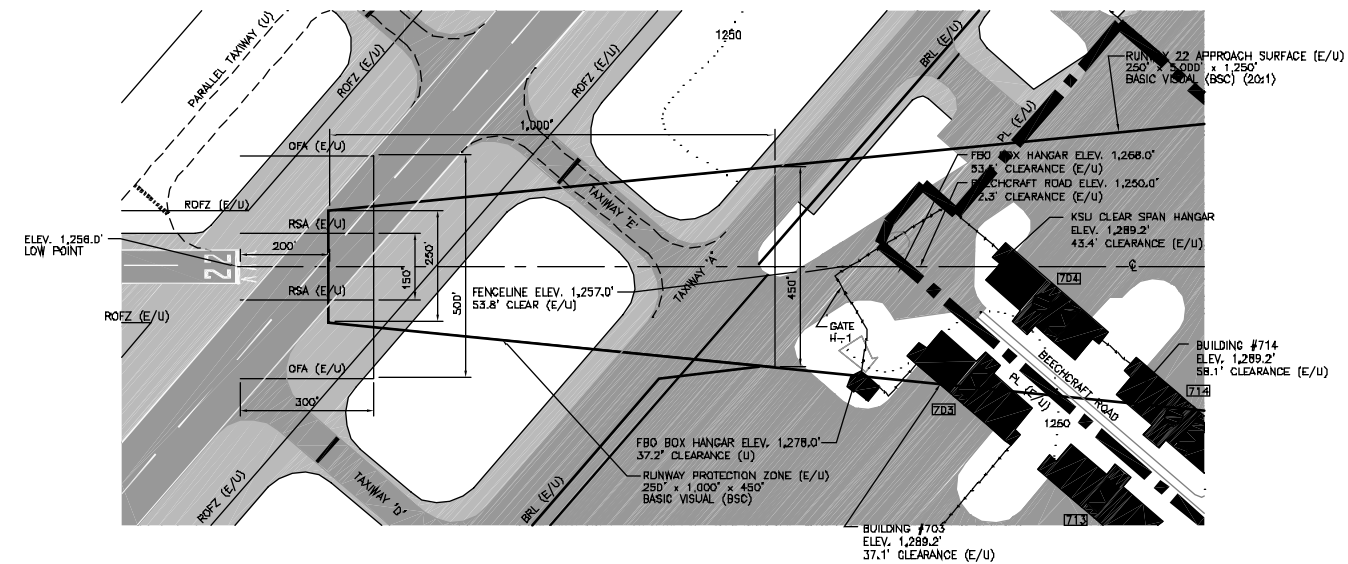


RUNWAY 4-22 INNER PORTION OF THE APPROACH SURFACE DRAWING

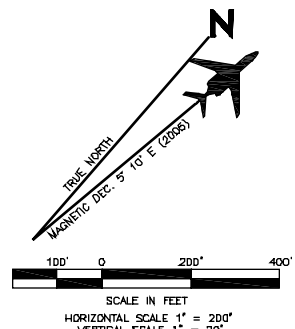
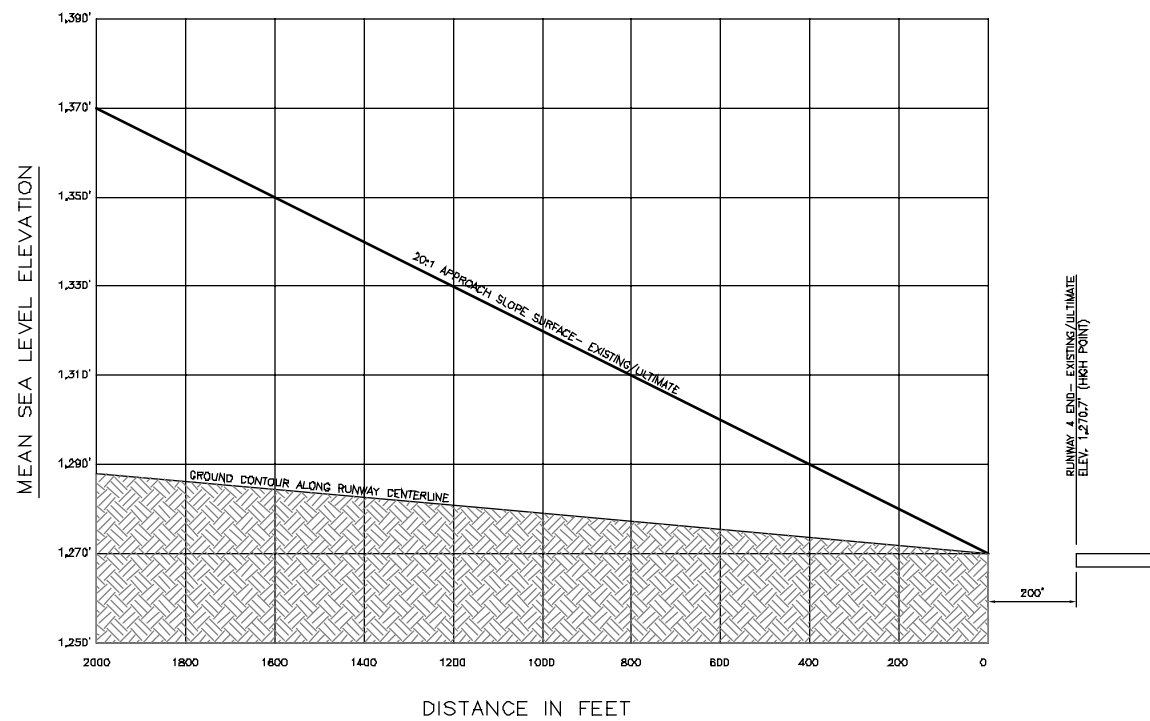
RUNWAY 4 END PLAN VIEW



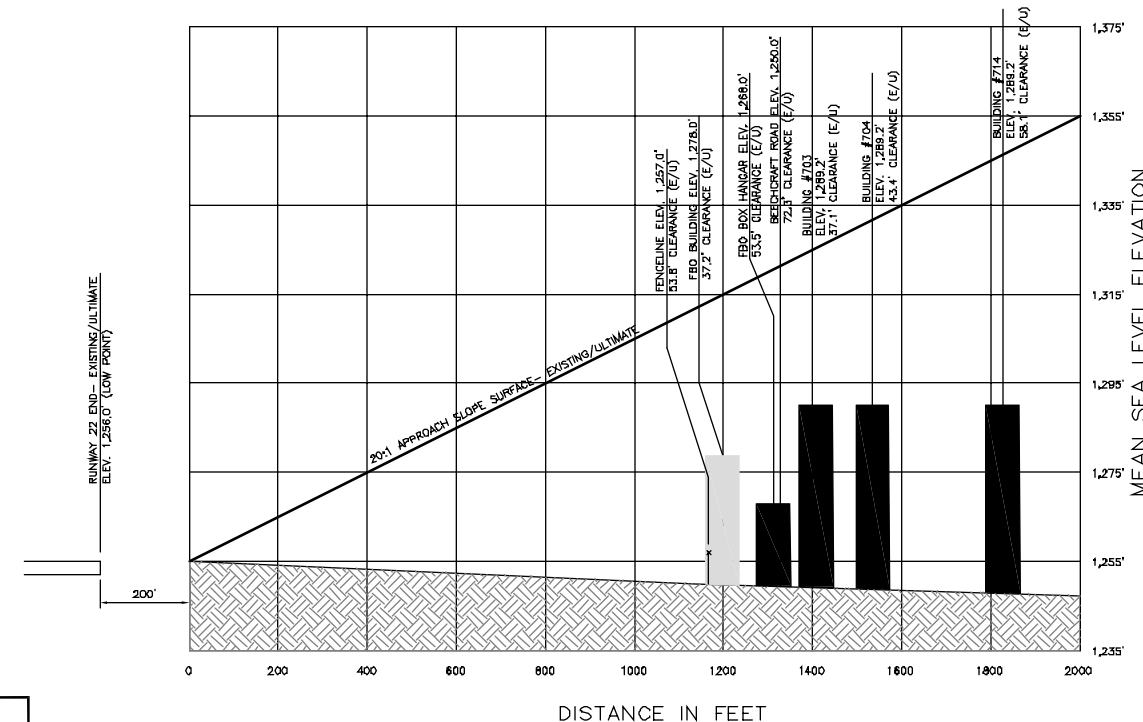
RUNWAY 22 END PLAN VIEW



RUNWAY 4 END PROFILE VIEW



RUNWAY 22 END PROFILE VIEW



FAR PART 77 OBSTRUCTION TABLE
 ELEVATIONS ESTIMATED FROM USGS MAP INFORMATION AND PREVIOUS AIRPORT MASTER PLAN UPDATE/ALP UPDATE SURVEY INFORMATION (NOVEMBER 1992).
 NO FAR PART 77 OBSTRUCTIONS
 NO RUNWAY OBSTACLE FREE ZONE (ROFZ) OBJECT PENETRATIONS
 NO THRESHOLD SITING SURFACE (TSS) OBJECT PENETRATIONS

GENERAL NOTES
 PROFILE VIEW DEPICTS THE MINIMUM FAR PART 77 CLEARANCES FOR RAILROADS, 23.0'; HIGHWAYS, 17.0'; PUBLIC ROADS, 15.0'; AND PRIVATE ROADS, 10.0'

APPROACH LEGEND

EXISTING	ULTIMATE	FACILITIES
(Symbol)	(Symbol)	LIGHTED WIND CONE
PL (E)	PL (U)	AIRPORT PROPERTY LINE
BRL (E)	BRL (U)	BUILDING RESTRICTION LINE (BRL)
X	XX	FENCING
(Symbol)	(Symbol)	HOLD POSITION MARKING
(Symbol)	(Symbol)	RUNWAY THRESHOLD LIGHTS
(Symbol)	(Symbol)	RUNWAY END IDENTIFIER LIGHTS (REIL)
(Symbol)	(Symbol)	VERTICAL APPROACH SLOPE INDICATOR (VASI-4L)

FAR PART 77 OBSTRUCTION TABLE
 ELEVATIONS ESTIMATED FROM USGS MAP INFORMATION AND PREVIOUS AIRPORT MASTER PLAN UPDATE/ALP UPDATE SURVEY INFORMATION (NOVEMBER 1992).
 NO FAR PART 77 OBSTRUCTIONS
 NO RUNWAY OBSTACLE FREE ZONE (ROFZ) OBJECT PENETRATIONS
 NO THRESHOLD SITING SURFACE (TSS) OBJECT PENETRATIONS

GENERAL NOTES
 PROFILE VIEW DEPICTS THE MINIMUM FAR PART 77 CLEARANCES FOR RAILROADS, 23.0'; HIGHWAYS, 17.0'; PUBLIC ROADS, 15.0'; AND PRIVATE ROADS, 10.0'

**SALINA AIRPORT AUTHORITY (SAA)
 SALINA, KANSAS**
SALINA MUNICIPAL AIRPORT
RUNWAY 4-22 INNER PORTION OF THE APPROACH SURFACE DRAWING

JOB NO. 2004-0310.01	DESIGNED BY: MAW	DATE: 06/05/06	REVISIONS:
DRAWING NO. ELEVEN	DRAWN BY: MAW	DATE: 06/05/06	
SCALE AS SHOWN	CHECKED BY: BCW	DATE: 06/05/06	
SHEET: 11	BUCHER, WILLIS & RATLIFF CORPORATION		
OF 20	805 E. 104TH ST., SUITE 200, HAWKES CITY, MO 64110-3401 816.748.8278		